











MAPQUEST

Start:
Hartsfield-Jackson Atlanta International Airport (ATL): 404-209-1700
 6000 N Terminal Pkwy # 435, Atlanta, GA 30320, US
End:
1 Resort Dr
 Savannah, GA 31421-7000, US
 Notes:

Directions	Distance
Total Est. Time: 3 hours, 49 minutes Total Est. Distance: 247.41 miles	
 1: Start out going SOUTH on AIRPORT BLVD / S TERMINAL PKWY toward AIRPORT CIR. Continue to follow AIRPORT BLVD.	0.8 miles
 2: Turn RIGHT onto RIVERDALE RD / GA-139.	0.3 miles
 3: Take the I-85 S ramp toward MONTGOMERY.	0.6 miles
 4: Merge onto I-285 E / GA-407 E via the exit on the LEFT toward MACON.	2.9 miles
 5: Merge onto I-75 S via EXIT 58 toward MACON.	74.2 miles
 6: Merge onto I-16 E / GA-404 E via EXIT 165 on the LEFT toward SAVANNAH.	164.8 miles
 7: Merge onto US-17 N / GA-25 ALT N via EXIT 166 toward LOUISVILLE RD / CHARLESTON / HUTCHINSON ISLAND.	2.5 miles
 8: Take the exit toward HUTCHINSON ISLAND.	0.2 miles
 9: Keep LEFT at the fork to go on WAYNE SHACKELFORD BLVD.	0.7 miles
 10: End at 1 Resort Dr Savannah, GA 31421-7000, US	
Total Est. Time: 3 hours, 49 minutes Total Est. Distance: 247.41 miles	



[All rights reserved. Use Subject to License/Copyright | Map Legend](#)

These directions are informational only. No representation is made or warranty given as to their content, road conditions or route usability or expeditiousness. User assumes all risk of use. MapQuest and its suppliers assume no responsibility for any loss or delay resulting from such use.